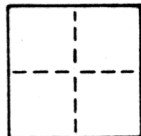


CORNER RECORD

COUNTY OF SACRAMENTO T. _____ R. _____ MERIDIAN _____ CALIFORNIA
 CORNER TYPE: GOVT. CORNER MEANDER RANCHO CONTROL OTHER
 CORNER IDENTIFICATION — DATE OF VISIT JUNE 1986



SW & SE CORNER OF LOT 5
 BLOCK BOUNDED BY 20TH, 21ST, P AND Q STREETS
 CITY OF SACRAMENTO

CORNER — LEFT AS FOUND FOUND AND TAGGED REESTABLISHED OBLITERATED CORNER REBUILT
 PHYSICAL DESCRIPTION OF CORNER FOUND; EVIDENCE AND METHOD USED TO IDENTIFY OR REESTABLISH

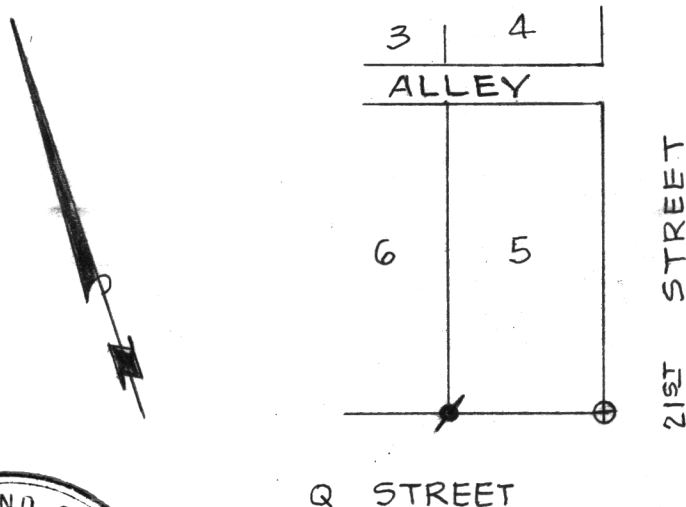
CORNERS ESTABLISHED BY PRORATING BLOCK.

PHYSICAL DESCRIPTION OF MONUMENTS REBUILT OR PERPETUATED


SEE SKETCH

CALIFORNIA COORDINATE SYSTEM ORDER: FIRST SECOND THIRD
 STATIONS USED: NGS (USC & GS) STATE COUNTY OTHER STATION _____ STATION _____
 ZONE _____ ELEVATION _____ NORTHINGS (N) _____ EASTINGS (X) _____

SKETCH: (Include reference tie or witness points, remarks and topo of area)



- SET 1/4" O.D. IRON PIPE TAGGED LS 2457.
- ⊕ CUT CROSS IN SIDEWALK.



SURVEYOR'S CERTIFICATE

THIS CORNER RECORD WAS PREPARED BY ME OR UNDER MY DIRECTION IN CONFORMANCE WITH THE LAND SURVEYORS ACT

SEPTEMBER 23 1986

SIGNED: Timothy S. Trainor
 L.S. or R.C.E. No.: LS 2457

COUNTY SURVEYOR'S CERTIFICATE

THE CORNER RECORD WAS RECEIVED NOV 25 1986
 AND EXAMINED AND FILED DEC 19 1986

BY: D. PARKER
 TITLE: SUPERVISING E.L.C. TECH

DOCUMENT No. 97