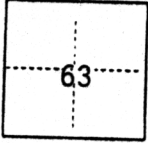


CORNER RECORD

(For County Use Only)

COUNTY OF Sacramento Section 63 Rancho Del Paso XXXXXX MERIDIAN CALIFORNIA
 CORNER TYPE: GOVT. CORNER MEANDER RANCHO CONTROL OTHER Property Corner
 CORNER IDENTIFICATION — DATE OF VISIT November 21, 19 85



LOT 64 SIERRA OAKS VISTA

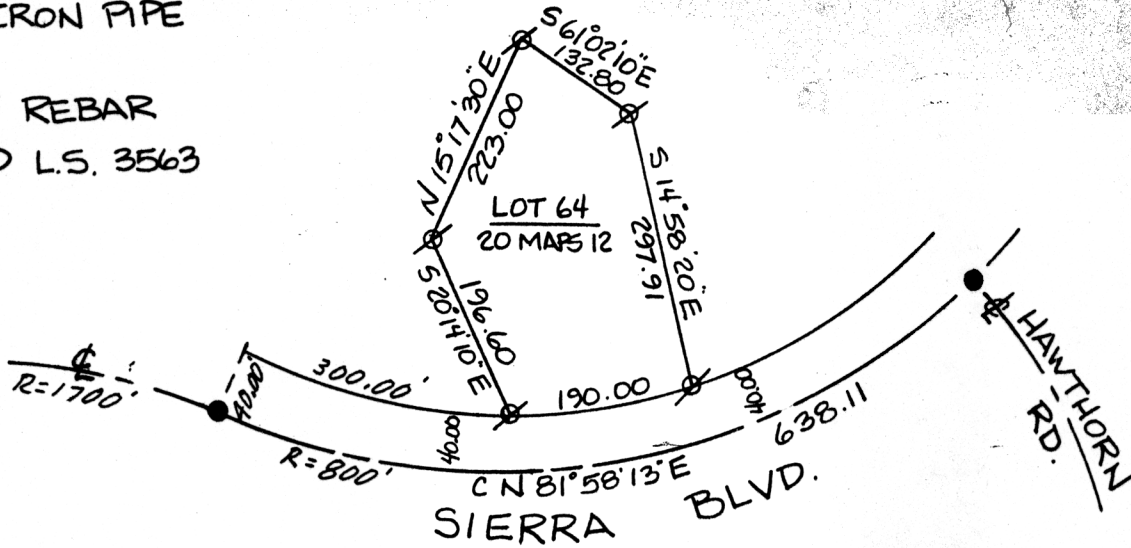
CORNER — LEFT AS FOUND FOUND AND TAGGED REESTABLISHED OBLITERATED CORNER REBUILT

PHYSICAL DESCRIPTION OF CORNER FOUND; EVIDENCE AND METHOD USED TO IDENTIFY OR REESTABLISH
 Found 3/4" iron pipe at the intersection of Sierra Blvd. and Hawthorn Road, and at the PRC, S 76°32'10" E 119.48, of the intersection of Sierra Blvd. and Lilac Lane.

PHYSICAL DESCRIPTION OF MONUMENTS REBUILT OR PERPETUATED

Set 3/4" rebar tagged LS 3563 at the corners of Lot 64, 20 Maps 12.

✓ Fd. 3/4" IRON PIPE
 ✓ SET 3/4" REBAR
 TAGGED L.S. 3563




SCALE 1" = 200'

#5153

SURVEYOR'S CERTIFICATE

THIS CORNER RECORD WAS PREPARED BY ME OR UNDER MY DIRECTION IN CONFORMANCE WITH THE LAND SURVEYING ACT ON November 19 85

SIGNED: [Signature]
 or R.C.E. No.: LS 3563



COUNTY SURVEYOR'S CERTIFICATE

THE CORNER RECORD WAS RECEIVED NOV 27 1985 AND EXAMINED AND FILED DEC 3 1985

BY: [Signature]
 TITLE: Surveyors Eng. Tech

DOCUMENT No. 59

STATEMENT ON BACK OF SHEET

YES NO