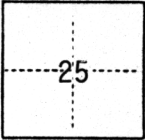


# CORNER RECORD

COUNTY OF Sacramento XX Section 25 XX Rancho Del Paso XXXXXX MERIDIAN CALIFORNIA

CORNER TYPE: GOV'T. CORNER  MEANDER  RANCHO  CONTROL  OTHER  Property Corner  
 CORNER IDENTIFICATION — DATE OF VISIT Nov. 6 19 85



HILLCOURT LOT 4

CORNER — LEFT AS FOUND  FOUND AND TAGGED  REESTABLISHED OBLITERATED CORNER  REBUILT

**PHYSICAL DESCRIPTION OF CORNER FOUND; EVIDENCE AND METHOD USED TO IDENTIFY OR REESTABLISH**

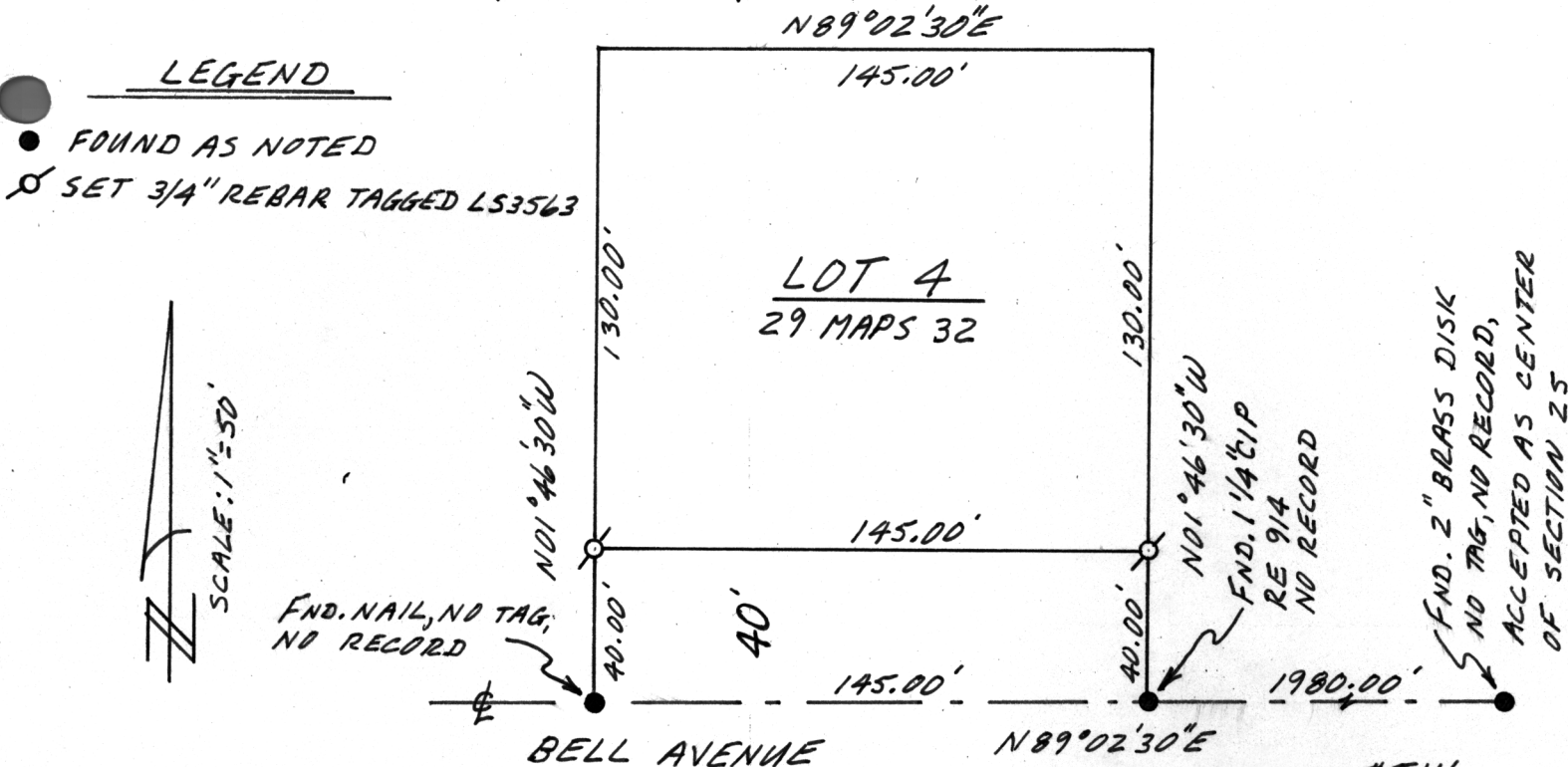
Found nail at the SW corner of lot 4 (29 Maps 32). Found 1 1/4" capped iron pipe, stamped RE 914 at the SE corner of lot 4 (29 Maps 32).

Found 2" brass disk at center of Section 25.

**PHYSICAL DESCRIPTION OF MONUMENTS REBUILT OR PERPETUATED**

Set 3/4" Rebar tagged LS 3563 at SE and SW lot corners on the north r/w line of Bell Avenue.

**SKETCH: (Include reference tie or witness points, remarks and topo of area)**




**SURVEYOR'S CERTIFICATE**

THIS CORNER RECORD WAS PREPARED BY ME OR UNDER MY DIRECTION IN CONFORMANCE WITH THE LAND SURVEYORS ACT

ON November 19 85

SIGNED: Lloyd C. Parker

L.S. or R.C.E. No.: LS 3563



**COUNTY SURVEYOR'S CERTIFICATE**

THE CORNER RECORD WAS RECEIVED 11-14 19 85

AND EXAMINED AND FILED 11/14 19 85

BY: Barber

TITLE: Supervising Engineering Tech

DOCUMENT No. 57

STATEMENT ON BACK OF SHEET

YES  NO