

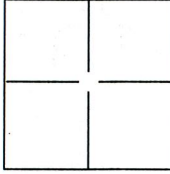
CORNER RECORD

City of SACRAMENTO

Document Number 2571

County of SACRAMENTO, California

Brief Legal Description LOTS 9805, 9806, 9807 SUBDIVISION BOOK 7 BM 41



CORNER TYPE

Government Corner Control
Meander Property
Rancho Other

Date of Survey 9/28/2011

COORDINATES(Optional)

N. _____
E. _____
Zone _____ NAD27 NAD83
NAD83 Epoch _____
Elev. _____
Vert. Datum: NGVD29 NADV88
Meas. Units: Metric Imperial

Corner - Left as found Found and tagged Established Reestablished Rebuilt

Identification and type of corner found: Evidence used to identify or procedure used to establish or reestablish the corner:


FOUND C NAIL @ INTERSECTION OF H STREET AND 40TH ST,
2 - 5/8" REBAR PER PARCEL MAP 46 PM 41.

A description of the physical condition of the monument as found and as set or reset: SET 5/8" STEEL RODS
W/ PLASTIC CAP STAMPED RCE 26930.

SURVEYOR'S STATEMENT

This Corner Record was prepared by me or under my direction in conformance with
the Land Surveyor's Act on SEPT 28 2011

Signed [Signature] P.L.S. or R.C.E. No.: 26930




COUNTY SURVEYOR'S STATEMENT

This Corner Record was received JANUARY 23, 2012 and examined
and filed JANUARY 24, 2012

Signed William M. Carmack P.L.S. or R.C.E. No.: 5887

Title COUNTY SURVEYOR



County Surveyor's Comment IT IS MY OPINION THAT THE MONUMENTS SHOWN
HEREON ARE NOT SUFFICIENT TO PRECISELY LOCATE THE LOT CORNERS
SET HEREON. ADDITIONAL SURVEYS TO ESTABLISH THE NORTH AND EAST
LINES OF "H.J. GOETHE COMPANY'S SUBDIVISION No. 98" MAY RESULT
IN ALTERNATE POSITIONS FOR THE CORNERS SHOWN HEREON.

