

# Corner Record


Document Number 2519

City of \_\_\_\_\_

County of Sacramento, California

## Brief Legal Description

The centerline intersection of Munroe St and Sierra Way, as shown on the Parcel Map titled "A Portion of Lot 36 as Shown on the "Plat of Swanston Acres," Recorded in Book 16 of Maps, Map 53," filed in the Office of the Recorder of the County of Sacramento Book 53 of Maps at Page 30.



## Corner Type

## Coordinates

(Optional)

Government Corner <input type="checkbox"/>	Control <input type="checkbox"/>	N. _____
Meander <input type="checkbox"/>	Property <input checked="" type="checkbox"/>	E. _____
Rancho <input type="checkbox"/>	Other <input type="checkbox"/>	Zone _____ Datum _____
Date of Survey <u>3/16/2009</u>	Elev. _____	

Corner- Left as Found  Found and Tagged  Established  Reestablished  Rebuilt

## Identification and Type of Corner Found, Evidence used to Identify or Procedure used to Establish or Reestablish the corner:

Found nail and shiner at the centerline intersection of Munroe St and Sierra Way, the Parcel Map titled "A Portion of Lot 36 as Shown on the "Plat of Swanston Acres," calls for a concrete nail. Set 3/4" Sacramento County brass tags in concrete for reference points. Refer to Sacramento County field notes M131, page L1, 5/4/1982, F297, page RP-3, 3/16/2009 & F291, Page L-1, 7/10/2008

## A Description of the Physical Condition of the Monument as Found and as Set or Reset:

Replaced original monument on 10/8/2010 with 2 1/2" brass disc, stamped "Sacramento Co. Municipal Services, 2010", in monument well after original monument was destroyed as a result of construction.

## Surveyor's Statement

This Corner Record was prepared by me or under my direction in conformance with the Land Surveyor's Act on 3/31/2011

Signed   
Larry S. Savio

LS # 7965



## County Surveyor's Statement

This Corner Record was received 4/11, 2011 and examined and filed 4/12, 2011

Signed   
William M Carmack - LS #5887

Title: Principal Land Surveyor

County Surveyor's Comments:



Crew: D. BEAN Date: 3-16-09

Project: AC OVERLAY PROJECT S. MURRAY Page: RP-3

FULTON + ARDEN to MUNROE ST.

ALL per F 291 L-1

24+18.28 EC IN FULTON

per F 291 L-1

SET RP TAG @ SIG. BASE

60.10

23+20.52 INTX SIERRA per F 291 L-1 WEST

SIERRA WAY - E

78.90

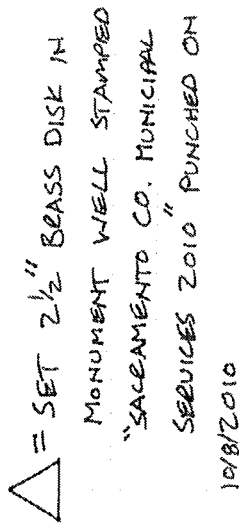
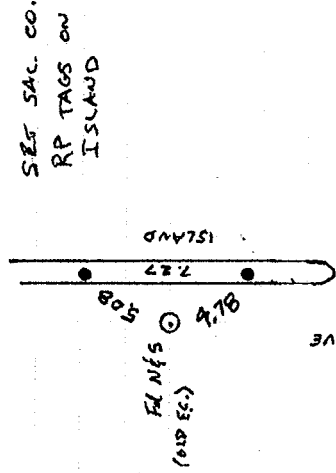
SET SAC CO. RP TAG @ TPC D.I.

22+01.99 PI FULTON AVE

per F 291 L-1

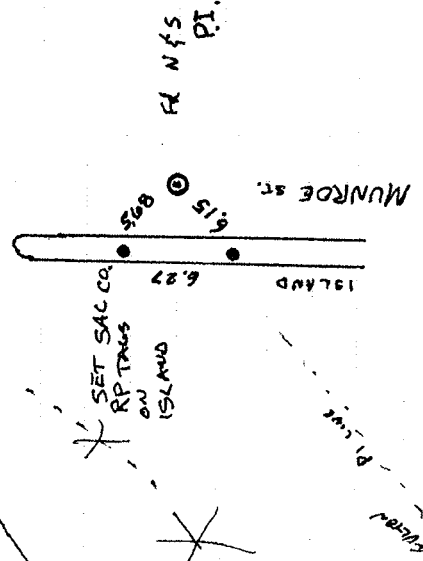
SET SAC CO. RP TAGS ON ISLAND

FULTON AVE 3/4" NOT TO SCALE



SIERRA INTX

F



F 297