

# Corner Record


Document Number 1839

City of \_\_\_\_\_

County of Sacramento, California

## Brief Legal Description

The centerline intersection of San Juan Ave. and Millicent Court as shown on the "Plat of Montgomery Park" filed in the office of the Recorder of the County of Sacramento in book 151 of maps, at page 2



### Corner Type

### Coordinates

(Optional)

|                   |                |          |       |      |                   |
|-------------------|----------------|----------|-------|------|-------------------|
| Government Corner | ( )            | Control  | ( )   | N.   | _____             |
| Meander           | ( )            | Property | (x)   | E.   | _____             |
| Rancho            | ( )            | Other    | ( )   | Zone | _____ Datum _____ |
| Date of Survey    | <u>4/10/98</u> | Elev.    | _____ |      |                   |

Corner- Left as Found ( ) Found and Tagged ( ) Established ( ) Reestablished (x) Rebuilt ( )

### Identification and Type of Corner Found, Evidence used to Identify or Procedure used to Establish or Reestablish the corner:

Found 3/4" iron pipe monument on centerline intersection of San Juan Ave. and Millicent Court as shown on the "Plat of Montgomery Park" filed in the office of the Recorder of the County of Sacramento in book 151 of maps, at page 2. Set 3/4" Sacramento County brass tags in concrete for reference points. Refer to Sacramento County field notes S 393, page RP-1, 4/10/98.

### A Description of the Physical Condition of the Monument as Found and as Set or Reset:

Replaced the original monument on 12/28/98 with a 2" brass disc stamped "Sacramento Co. Dept. of Public Works" in a monument well in original position after original monument was destroyed as a result of construction.

## Surveyor's Statement

This Corner Record was prepared by me or under my direction in conformance with The Land Surveyor's Act on 1/02/2008

Signed Thomas F. X. Sekel L.S. 4897  
Thomas F. X. Sekel



## County Surveyor's Statement

This Corner Record was received 1/3, 2008 and examined and filed 1/7, 2008

Signed Larry Savio Title: Associate Land Surveyor  
Larry Savio

County Surveyor's Comments:



SAVID Date: 4-16-98  
MAGGALANO PEGG R/loft  
MOLLEN

R.P. NOTES

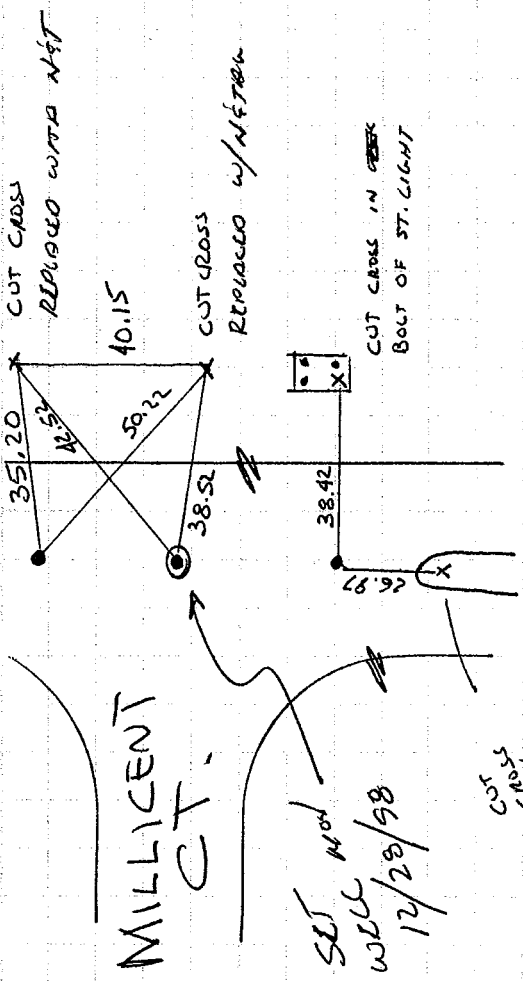
64106<sup>3</sup> Fd 1" IP (Fd 12/22/98)  
PER 151 RM 2

63+86<sup>3</sup> INT Fd 1" IP  
PER 151 RM 2

62+55<sup>3</sup> Fd 1" IP  
PER 151 RM 2  
(Fd 12/22/98)

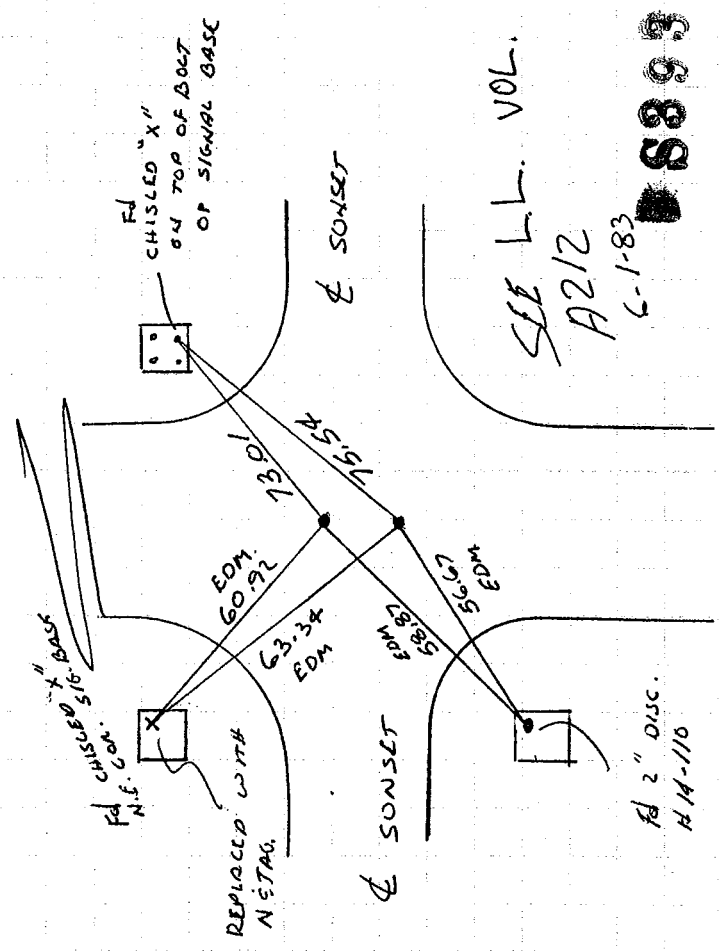
59+70<sup>78</sup> AND INT. OF SONSET (EAST)  
(Fd 12/23/98)  
Fd SPIKE  
WASH

59+67<sup>40</sup> INT. OF SONSET (WEST)  
(Fd 12/23/98)  
Fd SPIKE  
WASH



MILLICENT CT.

CUT CROSS  
N5T  
151 RM 2



Fd 2" DISC.  
H.A-110

SEE L.L. VOL.  
A212  
6-1-83

8893