

Corner Record


Document Number 1639

City of _____

County of Sacramento, California

Brief Legal Description

The end of a 2000' radius curve on Fair Oaks Blvd. at station 137+43.88 as shown on Sacramento County Field Notes Vol. F-89, Page L-5.



Corner Type

Coordinates

(Optional)

Government Corner <input type="checkbox"/>	Control <input type="checkbox"/>	N. _____
Meander <input type="checkbox"/>	Property <input checked="" type="checkbox"/>	E. _____
Rancho <input type="checkbox"/>	Other <input type="checkbox"/>	Zone _____ Datum _____
Date of Survey <u>3/18/2003</u>		Elev. _____

Corner- Left as Found Found and Tagged Established Reestablished Rebuilt

Identification and Type of Corner Found, Evidence used to Identify or Procedure used to Establish or Reestablish the corner:

Found spike & washer monument at the end of a 2000' radius curve on Fair Oaks Blvd. at station 137+43.88 as shown on Sacramento County Field Notes Vol. F-89, Page L-5. Set 3/4" Sacramento County brass tags in concrete for reference points. Refer to Sacramento County field notes F-248, page RP-3, 3/18/2003.

A Description of the Physical Condition of the Monument as Found and as Set or Reset:

Replaced original monument on 8/7/2007 with 2 1/2" brass disc in monument well stamped "Sacramento Co. Municipal Services, 2006" in original position after original monument was destroyed as a result of construction.

Surveyor's Statement

This Corner Record was prepared by me or under my direction in conformance with The Land Surveyor's Act on 8/10/2007

Signed Thomas F. X. Sekel
Thomas F. X. Sekel

L.S. or R.C.E. LS 4897




County Surveyor's Statement

This Corner Record was received 9/28, 2007 and examined and filed 10/1, 2007

Signed Larry Savio
Larry Savio

Title: Associate Land Surveyor




County Surveyor's Comments:

Crew: R.L.M. Date: 3-18-03

R.H. Page: RP-304 7

Project: AC OVERLAY TEA 21 PH 2 CONT #37H
F.O.B. - GREENBACK LN. TO WOODMORE OAKS DR.



F.M.D. 3/4" I.P.
PER F-89 L-5

SET SAC. CO. R.P.
TAG IN FRONT OF
THE ENTRANCE TO APT.
HEATHER DOGS



SET SAC. CO. R.P.
TAGS IN T.B.R.C.

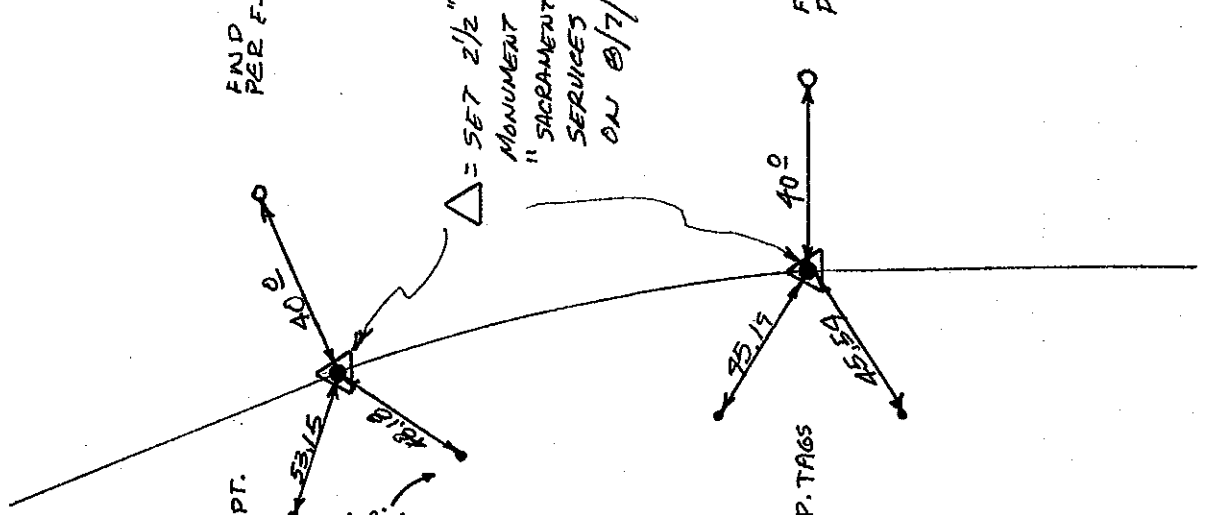
REC. CURVE DATA (F-89, PG. L-5)

R = 2000.00
Δ = 5°-22'-59"
L = 187.90
T = 94.02

137+43 ⁸⁸ E.C. F.M.D/S/W PER F-89 L-5

135+55 ⁹⁸ B.C. F.M.D S/W PER F-89 L-5

△ = SET 2 1/2" BRASS DISC IN
MONUMENT WELL, STAMPED
"SACRAMENTO CO. MUNICIPAL
SERVICES AGENCY, 2006."
ON 8/7/2007



F.M.D. 3/4" I.P.
PER F-89 L-5

SET SAC. CO. R.P. TAGS
IN T.B.R.C.