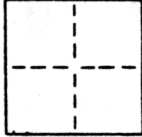


CORNER RECORD *River Rock*

COUNTY OF Sacramento T. _____ R. _____ MERIDIAN CALIFORNIA

CORNER TYPE: GOV'T. CORNER MEANDER RANCHO CONTROL OTHER Property Corner

CORNER IDENTIFICATION - DATE OF VISIT February 11, 1987



RIVER ROCK LOTS 17, 18 & 19

CORNER - LEFT AS FOUND FOUND AND TAGGED REESTABLISHED OBLITERATED CORNER REBUILT

PHYSICAL DESCRIPTION OF CORNER FOUND: EVIDENCE AND METHOD USED TO IDENTIFY OR REESTABLISH _____

Found 5/8" rebar with plastic cap, stamped L.S. 3852 per 128 BM 4 in centerline of River Bend Court.

PHYSICAL DESCRIPTION OF MONUMENTS REBUILT OR PERPETUATED _____

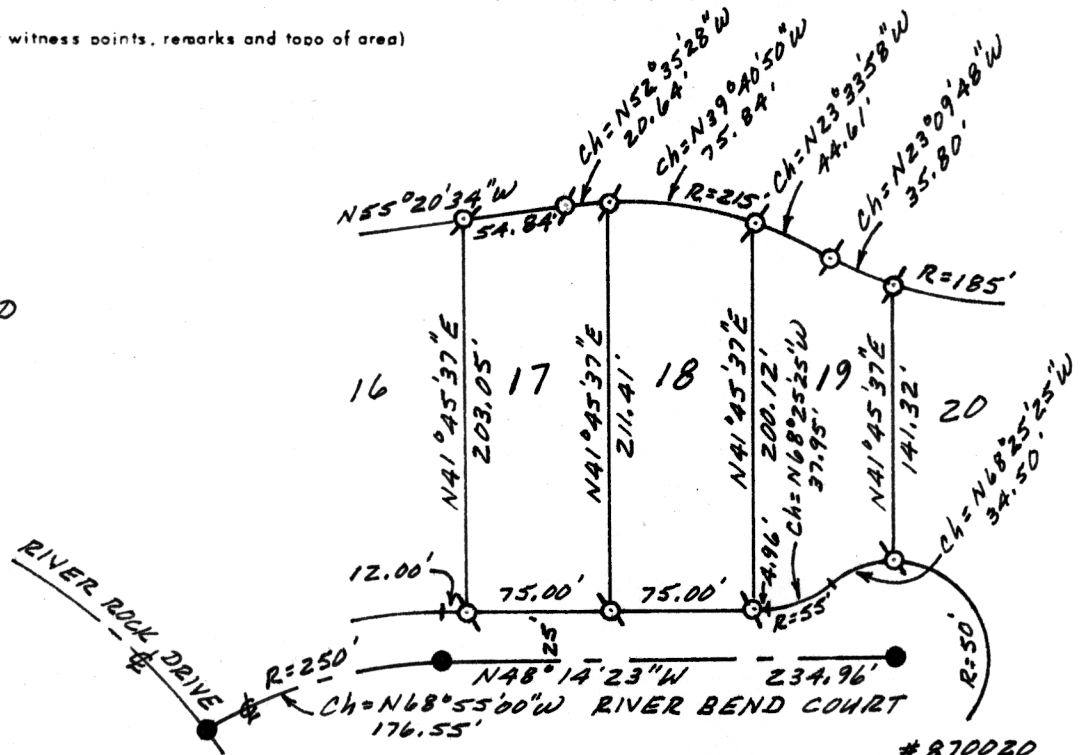
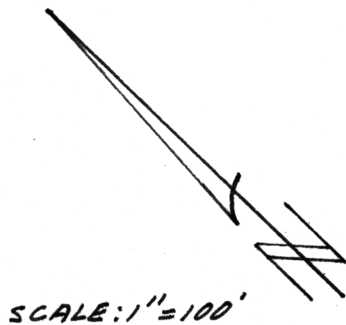
Set corners of Lots 17, 18, and 19 (128 BM 4) as shown in sketch.

CALIFORNIA COORDINATE SYSTEM ORDER: FIRST SECOND THIRD
 STATIONS USED: NGS (USC & GS) STATE COUNTY OTHER STATION _____ STATION _____
 ZONE _____ ELEVATION _____ NORTHINGS (Y) _____ EASTINGS (X) _____

SKETCH: (Include reference tie or witness points, remarks and topo of area)

LEGEND

- FOUND 5/8" REBAR W/
PLASTIC CAP LS 3852
- ⊙ SET 3/4" REBAR TAGGED
LS 3563



#870020

SURVEYOR'S CERTIFICATE

THIS CORNER RECORD WAS PREPARED BY ME OR UNDER MY DIRECTION IN CONFORMANCE WITH THE LAND SURVEYORS ACT
 February 1987

SIGNED: _____

Lloyd C. Parkes

E. No.: L.S. 3563

SEAL

COUNTY SURVEYOR'S CERTIFICATE

THIS CORNER RECORD WAS RECEIVED 2-27 1987
 AND EXAMINED AND FILED 2-27 1987

BY: D. PARKER

TITLE: SUPERVISING ENG. TECH

DOCUMENT No. 111

STATEMENT ON BACK OF SHEET

YES NO

